












Drain: MORROW - FOLLETT **Drain #:** 128
Improvement/Arm: JW MORROW
Operator: J. LIVINGSTON **Date:** 7-14-04
Drain Classification: Urban/Rural **Year Installed:** 1906

GIS Drain Input Checklist

- Pull Source Documents for Scanning
- Digitize & Attribute Tile Drains
- Digitize & Attribute Storm Drains
- Digitize & Attribute SSD
- Digitize & Attribute Open Ditch
- Stamp Plans
- Sum drain lengths & Validate
- Enter Improvements into Posse
- Enter Drain Age into Posse
- Sum drain length for Watershed in Posse
- Check Database entries for errors

**Gasb 34 Footages for Historical Cost
Drain Length Log**

Drain-Improvement: MORROW-FOLLETT - J W MORROW

Drain Type:	Size:	Length	Length (DB Query)	Length Reconcile	If Applicable	
					Price:	Cost:
TILE	15"	74'	0'	-74'	---	---
	16"	1656'	0'	-1656'	---	---
	18"	310'	0'	-310'	---	---
	20"	492'	340'	-152'	8 ⁰⁰ / ₁₀₀	2,720 ⁰⁰
	22"	1468'	1337'	-131'	9 ⁰⁰ / ₁₀₀	12,033 ⁰⁰
OPEN DITCH	—	788'	670'	-118'	19 ⁵⁵ / ₁₀₀	13,098 ⁵⁰
TILE-ARM 1	10"	880'	0'	-880	---	---
	12"	560'	0'	-560	---	---

Sum: 6,228' 2347' * -3881' \$27,851⁵⁰
-1432' OF PARALLEL DRAIN
915'

Final Report: _____

Comments:

* ARM 1 RECONSTRUCTED AS ARM 1 OF THE R J FOLLETT (-1440)
 2192' OF J W MORROW RECONSTRUCTED AS R J FOLLETT MAIN DITCH
 249' OF J W MORROW RECONSTRUCTED/RELOCATED BY CITY OF CARMEL

FINAL REPORT.

#####

OF

DRAINAGE COMMISSIONERS.

#####

J. W. MORROW ETAL DRAIN.

H. L. FINDLEY

LLOYD FARNETT,

Drainage Commissioners.

December 31 1906.

FILED

DEC. 31 1906

Chas. J. Wheeler
CLERK HAMILTON CO.

FILED

DEC 31 1906

STATE OF INDIANA, HAMILTON COUNTY. SS:

IN THE HAMILTON CIRCUIT COURT

Chas. J. Wheeler
CLERK HAMILTON CO.

IN THE MATTER OF THE
J.W. MORROW ET AL DRAIN.

FINAL REPORT OF DRAINAGE COMMISSIONERS.

TO THE HONORABLE JUDGE OF HAMILTON CIRCUIT COURT:--

The undersigned, commissioners of drainage, to whom was referred the above entitled petition for the drainage of certain lands in Clay and Delaware Townships and Town of Carmel, Indiana, would respectfully represent and show to the court that as directed by the order and mandate of said court they hereby make this their final report. That as shown by said report they have definitely determined the best and cheapest method of draining said lands; that they have fixed the route, location and character of the proposed work, and fixed the same by metes and bounds, courses, distances and descriptions, grades and bench marks, including all necessary arms or branches, so as to provide for the complete drainage of the lands to be affected by the proposed work; that they have divided the drain or ditch into sections, each not more than one hundred feet in length; that they completed and set out the number of cubic yards of excavation in each section; and that they assessed the benefits and damages, as the case may be, to each separate tract of land and to the right-of-way of the Chicago, Indianapolis and Louisville Railroad Co., the right-of-way of the Indiana Union Traction Company, the Corporation of the Town of Carmel, Indiana; that they have fixed the inlet and outlet of said drain or ditch at the points of the greatest benefit; that they have not the least doubt that the proposed work will be of great benefit to the lands affected and as to benefit the public; that in constructing said drain they have followed the best and most economical plan possible; that a portion of said drain should be constructed

obstructions removed and that said work should be done by shovel. That the said drain or ditch when completed will be practicable, that the same will improve the public health, benefit a number of public highways, and be of public utility; that the costs, damages and expenses of completing said work will be less than the benefits to the owners of the lands likely to be affected; that said drain has been divided into Sections of one hundred feet in length by setting stakes at each one hundred feet, and numbered from Station 0 to Station 47 1 86 on Main Ditch and from Station 0 to Station 14 1 40 on Arm No 1. And the best and cheapest method of securing said drainage is by a Main Ditch and one Arm or tributary located and described as follows.

LOCATION.

Main Ditch. Beginning at a point 35 1/2 rods North and 405 feet West of the South east corner of the South east quarter Section 25 Twp 18 Range 3.

Run thence North 35° East 73 feet, Station 0 to Station 0 + 73.

Run thence North 5° West 827 feet, Station 0 + 73 to Station 9.

Run thence North 462 feet, Station 9 to Station 13 1 62.

Run thence North 5° West 716 feet, Station 13 + 62 to Station 20 + 78.

Run thence North 19° West 114 feet, Station 20 + 78 to Station 21 + 92.

Run thence North 50° West 154 feet, Station 21 + 92 to Station 23 + 26.

Run thence North 31° West 111 feet, Station 23 + 26 to Station 24 + 37.

Run thence North 611 feet, Station 24 1 37 to Station 30 1 48.

Run thence North 35° 252 feet, Station 30 + 48 to Station 35.

Run thence North 500 feet, Station 35 to Station 36.

Run thence North 22° West 500 feet, Station 36 to Station 39.

Run thence North 100 feet, Station 39 to Station 40.

Run thence West 46 feet, Station 40 to Station 40 + 46.

Run thence North 35° West 736 feet, Station 40 + 46 to Station 47 + 86 and terminating in an open ditch 165 feet South and 73 feet East of the North West corner of West half of North East quarter Sect 25 Twp 18 Range 3.

APR. NO. 1. Beginning at a point 700 feet East and 30 feet South of the South west corner of the North west quarter of Section 50, Twp. 16 Range 4. Run thence North 46° West 100 feet, run thence North 55° West 172 feet. Run thence North 32° West 298 feet, run thence West 870 feet and terminate at Station 25 + 35 on Main Ditch.

✓ REQUIREMENTS.

Main Ditch.

To consist of one row of 15 inch salt glazed vitrified Sewer Tile from Station 0 to Station 0 + 74 and one row 16 inch Drain Tile from Station 0 + 74 to Station 17 + 30, and one row of 18 inch Sewer tile from Station 17 + 30 to Station 17 + 54 and one row of 18 inch Drain tile from Station 17 + 54 to Station 20 + 40 and one row of 20 inch Sewer tile from Station 20 + 40 to Station 20 + 80 and one row of 20 inch Drain tile from Station 20 + 80 to Station 21 + 92 and one row 20 inch Sewer tile from Station 21 + 92 to Station 22 + 22 and one row of 20 inch Drain tile from Station 22 + 22 to Station 25 + 32 and one row 22 inch Drain tile from Station 25 + 32 to Station 39 + 90 and one row 22 inch Sewer tile from Station 39 + 90 to Station 40, and an open ditch 2 feet wide in the bottom with side slopes 1 to 1 or 45° from Station 40 to Station 47 + 88. From Station 40 + 08 to Station 40 + 46 said drain to pass through Iron culvert under the tracks of the Chicago Indianapolis and Louisville R R Company and said Company agrees to lower said culvert ^{16"} to conform with the established grade of said ditch. The agreement made with the Rail road Company and drainage commissioners, which is included in this report and made a part of this report.

APR. NO. 1. To consist of one row of 10 inch Sewer tile from Station 0 to Station 0 + 40 and one row of 10 inch Drain tile from Station 0 + 40 to Station 8 + 20 and one row of 12 inch Sewer tile from Station 8 + 20 to Station 9 + 40 and one row 12 inch Drain tile from Station 9 + 40 to Station 14 + 40 and to be connected into catch basin on Main Ditch at Station 25 + 32.

CATCH BASINS.

At Station 0, 0 + 74, 17 + 30, 17 + 54, 20 + 40, 20 + 80, 21 + 92, 24 + 52, 25 + 32 and 30 + 48 on Main Ditch and at Station 0 + 25, 0 + 70, 8 + 94, and 9 + 54 on Arm No 1 to be constructed Catch Basins. Said basins to be built from hard burnt brick laid up in mortar made of 1 part Portland Cement and 3 parts good sharp sand and covered with iron rings and open cover of the Elwood Iron Works pattern. Dimensions of same to be 20 inches. Said basins to be 5 feet in diameter inside measurements, and the walls to be 9 inches and to a depth of 18 inches below bottom of tile and to a height to conform with the general conditions of the ground. The bottom of said basins to be laid with brick and to be plastered with cement mortar 1/4 inch thick over bottom and up on inside of basins to 1 foot above top of tile. All inlet and outlet tile to basins to be Sewer tile built in basins.

RETAINING WALL.

At Station 40 to be constructed a Stone Retaining Wall. In quantity to equal a wall 50 feet long, 5 feet high and 2 feet thick, and to be built as the Engineer of Construction may design or stake out, *with the concurrence of road master or engineer of C. I. & L. Ry Co* Said wall to be 8 feet from the end of Iron Culvert Pipe under the Chicago Indianapolis and Louisville Railroad Company's tracks. Said wall to be built from rock faced range rubble stone laid up in mortar made 1 part Portland Cement to 3 parts good sharp sand and so constructed to receive the tile at proper grade 18 inches above base of wall.

GENERAL SPECIFICATIONS.

TILE AND MATERIAL.

All tile and material used in the construction of same to be first class in every respect and subject to inspection by the Superintendent of Construction before being used.

LAYING TILE, FILLING DITCH, DEADENING & ETC.

After the ditch has been dug to the proper grade the tile to be laid in the trench at the proper grade as shown by profile hereto attached and marked Exhibit "B" in a true line and with joints well matched and to be left uncovered until inspected and accepted by the Superintendent after same has been accepted to be covered with earth to a depth of 24 inches over tile for full width of open channel and where tile ditch is new cut the trench to be filled full and the dirt to be well packed so that no settlement will occur. Where Catch Basins to be constructed the filling is to be made so that the surface water may get into said basins. All earth removed from open portion of said ditch to be deposited not nearer than 2 feet from break of banks.

RIGHT OF WAY.

The Contractor will be allowed a Right of Way of 2 rods on each side of line of ditch to place material and use during the construction of said Ditch.

FALL OF ESTABLISHED GRADE.

MAIN DITCH.

25/100 feet to each 100 feet from Station 0 to Station 20.
50/100 feet to each 100 feet from Station 20 to Station 40.
50/100 drop in grade at Station 40 or end of tile.
40/100 feet to each 100 feet from Station 40 to Station 47 + 88.

ARM NO. 1.

1 foot to each 100 feet from Station 0 to Station 3.
2 25/100 feet to each 100 feet from Station 3 to Station 8.
100 feet to each 100 feet from Station 8 to Station 14 + 40.

ESTIMATED COST.

MAIN DITCH.

1895 cubic yards Excavation.	\$417.90 ✓
74 feet 15" Sewer tile.	29.60
1654 feet 16" Drain tile.	314.65
23 feet 18" Sewer tile.	14.30
286 feet 18" Drain tile.	75.80
40 feet 20" Sewer tile.	26.00
422 feet 20" Drain tile.	141.40
34 feet 20" Sewer tile.	22.10
1452 feet 22" Drain tile.	583.20
10 feet 22" Sewer tile.	8.20
Laying tile and filling ditch.	180.00
Stone Wall.	44.00
Hauling tile and distributing same.	50.00
Incidental expenses.	10.00
Station 0 Catch basin and Iron cover.	18.00
" 6 + 74 " " " " "	18.00
" 17 + 34 " " " " "	24.00
" 17 + 34 " " " " "	24.00
" 20 + 40 " " " " "	28.00
" 20 + 78 " " " " "	28.00
" 21 + 92 " " " " "	24.00
" 24 + 32 " " " " "	24.00
" 20 + 32 " " " " "	24.00
" 30 + 48 " " " " "	24.00
Total.	\$2193.15

ESTIMATED COST.

ARM NO 1.

418 cubic yards Excavation.	\$125.40
60 feet 10" SEWER tile.	14.00
820. feet ^{10"} Drain tile.	54.20
60 feet ₁ 12" Sewer tile.	18.00
500 feet 12" Drain tile.	47.50
Laying tile and filling ditch.	60.00
✓ Station 0 + 20 catch basin and Iron cover.	16.00
" 0 + 70 " " " " "	16.00
" 8 + 94 " " " " "	24.00
" 9 + 34 " " " " "	24.00
Incidental expenses.	10.00

Total. \$409.10

TOTAL COST OF MAIN DITCH AND ARM. \$2602.25

AGREEMENT.

If the Morrow drain be established and ordered constructed, according to the profile and specifications to which this agreement is attached, the Chicago, Indianapolis and Louisville Railway Company agrees to lower the iron culvert under its road bed at Stake 40 1 08 to 40 1 46 sixteen inches to conform to the grade line of said drain.

Dec 31 1906

Shirley D. Gentry

Attorneys for said road.

PROFILE PAPER.

J. W. Morrow Etal Drain Main.

No. of Station.	Depth of Cut.	Width on Top.	Width in Bottom.	No. of Cubic Yards to be Removed.	Price per Cubic Yard.	Total Cost per Station.
0.	4.31					
+73.	3.87					
1.	3.76			50.		
2.	3.52			20.		
3.	3.36			20.		
4.	4.91			22.		
5.	4.50			22.		
6.	4.05			19.		
7.	4.68			21.		
8.	7.19			25.		
9.	5.95			25.		
10.	7.82			23.		
11.	7.37			22.		
12.	7.48			22.		
B.M. ELE.	38.76	<i>Ash tree Station 12+90, 15 foot west.</i>				
13.	7.08			23.		
14.	6.90			25.		
15.	7.60			27.		
16.	7.40			28.		
17.	6.44			28.		
17+30	7.93					
17+54	7.20					
18.	6.91			38.		
19.	8.16			28.		
20.	7.70			29.		
20+40	8.88					
20+78	8.93					
21.	7.31			65		
21+92	6.64					
22.	6.51			54		
23	6.86			52		

*6 1/2
14.50*

PROFILE PAPER.

No. of Station.	Depth of Cut.	Width on Top.	Width in Bottom.	No. of Cubic Yards to be Removed.	Price per Cubic Yard.	Total Cost per Station.
23+26	7.17					
24.	6.84			42.		
24+37	6.07					
25.	6.51			28.		
25+33	7.14					
26.	7.34			40.		
27.	7.43			39.		
28.	7.91			34.		
29.	7.64			31.		
30.	6.79			30.		
30+48	6.13					
31.	5.63			48.		
32.	5.24			61.		
33.	5.11			58.		
34.	5.17			15.		
35.	5.15			15.		
36.	5.19			15.		
37.	4.05			18.		
38.	4.95			18.		
39.	4.68			18.		
40.	{ 4.13 4.63			20.	12.18	End of tile
41.	4.65			22.		
42.	4.58			25.		
B.M. ELE	27.60	<i>Top of stone stake # 70 "old number", south side ditch</i>				
43.	4.28			25.		
44.	3.00			25.		
45.	5.36			25.		
46.	4.89			23.		
47.	4.78			20.		
47+82	2.11			10	13.93	
B.M. ELE	24.87	<i>Top of stone stake # 75 "old number", south side ditch</i>				

PROFILE PAPER.

Arm # 1. J. W. Morrow Etal Drain.

No. of Station.	Depth of Cut.	Width on Top.	Width in Bottom.	No. of Cubic Yards to be Removed.	Price per Cubic Yard.	Total Cost per Station.
0.	3.39					
1.	3.70			28.		
B.M. ELE	50.98	<i>Beech tree 50 foot N.E. Station # 1.</i>				
2.	3.85			28		
2+72.	3.23					
3.	3.78			29		
4.	4.54			31.		
5.	3.97			32.		
6.	4.14			30.		
B.M. ELE	44.10	<i>Top of rock under the N.W. corner of Nick Quicks barn south of Station 6+90.</i>				
7.	4.40			27.		
8.	4.76			26.		
8+83	7.97					
8+94	7.22					
9.	7.57			32.		
9+34	5.52					
9+40	6.19					
10.	6.05			40.		
11.	5.24			22.		
12.	6.38			23.		
13.	6.22			30.		
14.	4.53			33.		
14+40	5.46			7.		
					418.	

J. W. Morrow Drain:

No.	NAMES.	DESCRIPTION OF LANDS.	Section.	Township.	Range.	Acres Assessed.		Acres Benefited.		Am't of Assess't.		TOTALS.	
						Acres.	1/2ths.	Acres.	1/2ths.	\$	Cts.	\$	Cts.
1.	Brimson Leander.	Pl. N.E.	SE. 25	18	3	✓	45			12	50	12	50
2.	Perry Fighlman.	Pl. S.E.	SE. 25	18	3	✓	✓			28	00	28	00
3.	Bowen George.	W & P.	Lot 19	✓	✓			}		15	00	15	00
	Do.	"	1/2 " 18	✓	✓								
4.	Nutt Amanda.	W & P.	Lot 20	✓	✓					5	00		
	Do.	"	N 1/2 " 18	✓	✓					10	00	15	00
5.	Herehey K. C.	W & P.	Lot 17	✓	✓					2	00		
	Do.	"	" 21	✓	✓					5	00		
	Do.	"	" 22	✓	✓					5	00		
		Pl. N.E.	SE. 25	18	3	✓				40	00	70	00
		Begin at N.E. corner of Lot 17 in W & P add, 77', S 1/2 side 10', E 77', N 76' rds 10' to begin.											
		Begin SW corner lot 16 in W & P add, N 74', N 66', E 74', S 66' to begin.											
		On N.E. SE. 25 18 3											
6.	Winton Mary.	W & P	1/2 Lot 16	✓						10	00		
	Do.	Orig.	" 7	✓						5	00	25	00
7.	Rayle John W.	W & P.	N 1/2 Lot 16	✓						10	00		
	Do.	Orig.	" 8	✓						5	00	15	00
8.	Stanton John C.	Orig.	Lot 9	✓						5	00		
			" 8 ft south side "	10	✓					75			
		Begin S.E. corner of lot 15 W & P add, N 74', N 58' S 23', W 22', S 51', E 80' to begin.											
										10	00	15	75
9.	Warren Gina.	Orig.	Pl. Lot 10										
		Begin NW corner lot 10, W 80', S 58', E 80', N 58' to begin.											
										4	00	4	00

No.	NAMES.	DESCRIPTION OF LANDS.	Section.	Township.	Range.	Acres Assessed.		Acres Benefited.		Am't of Assess't.		TOTALS.	
						Acres.	Hdths.	Acres.	Hdths.	\$	Cts.	\$	Cts.
10.	Burkhardt Thos H.	Orig	15							2 00		2 00	4
11.	Orego America.	Orig.	6							5 00		5 00	10
12.	Nutt Eva.	W & P.	23							5 00		5 00	10
13.	West Thomas	D & B.	2							4 00		4 00	8
14.	Eller Arthur	J. A. P.	4							4 00		9 00	17
		W & P.	24							5 00			
15.	Hershey F. C.	W & P.	25							5 00		5 00	10
16.	Hawkins Frank	F. H.	3							2 50			
	Do.	"	4							2 50			
	Do.	"	5							2 50			
	Do.	"	7							2 50			
	Do.	PT SW 1/4 Begin 10' E of NE corner Lot 27 W & P. add, S 4 rods, E 8 rods, N 4 rods, W 8 rods to begin	30	18	4					4 00		14 00	27
17.	Bears Sarah J.	W & P.	26							5 00		5 00	10
18.	Robertson J C & Lulu	W & P.	27							5 00		5 00	10
19.	Gray Gilbert.	W & P.	28							5 00		5 00	10
20.	Cook C. W.	S. Carey	33							5 00		5 00	10
21.	Foster Chas J.	Mend	2							5 00			
	Do.	S. Carey.	34							5 00		10 00	20
22.	Carey Belle.	J. A. P.	1							5 00		5 00	10
23.	Haines Rosa.	Mend.	4							4 00			
	Do.	"	5							4 00			
	Do.	"	6							4 00			
	Do.	"	9							4 00			
	Do.	"	10							4 00			
	Do.	"	11							4 00		24 00	46

No.	NAMES.	DESCRIPTION OF LANDS.	Section.	Township-Range.	Acres Assessed.		Acres Benefited.		Am't of Assess't.		TOTALS.	
					Acres.	1/4ths.	Acres.	1/4ths.	\$	Cts.	\$	Cts.
24.	Carey Mattie	J.A.P.	Lot 5	✓					4 00		4 00	
25.	Citizens Bank.	Orig.	Plat Lot 5	✓					2 00		2 00	
26.	Davis Chas & M.L.	S. Carey.	Lot 35	✓					5 00		5 00	
27.	Brown Edward.	S. Carey.	Lot 37	✓					5 00		5 00	
28.	Haines Ira.	J.A.P.	Lot 8	✓					3 00		3 00	
29.	Haines Clema.	J.A.P.	Lot 6	✓					3 00			
	Do.	"	" 7	✓					3 00		6 00	
30.	Clark Ella.	D & B.	Lot 5	✓					3 00			
	Do.	"	" 6	✓					3 00		6 00	
31.	Lancaster B & wife	D & B.	Lot 3	✓					3 00		3 00	
32.	Banholomew Ote.	D & B.	Lot 4	✓					3 00		3 00	
33.	Bond Abbie	M & P.	Lot 31	✓					5 00			
	Do.	"	" 32	✓					5 00		10 00	
34.	Haworth Jane Est.	Pt N 1/2	SW 1/4 30 18 4	2					10 00		10 00	
35.	Hawkins W. J.	Orig.	Lot 2	✓					5 00			
	Do.	Pt NW 1/4	30 18 4	✓								
	Do.	Begin 10' E, NE corner lot 2 Orig town, E 10 rds S 1/2 rds, N 10 rds, N 1/2 rds to begin.							5 00		10 00	
36.	Collins Medora.	Orig.	Plat Lot 1	✓					10 00			
	Do.	Pt NW 1/4	30 18 4	✓					10 00		20 00	
	Do.	Begin 10' E, NE corner lot 1 Orig town, E 10 rds, S 1/2 rds, N 10 rds, N 1/2 rds to begin.										

No.	NAMES.	DESCRIPTION OF LANDS.	Section.	Township.	Range.	Acres Assessed.		Acres Benefited.		Am't of Asses't.		TOTALS.	
						Acres.	Hdths.	Acres.	Hdths.	\$	Cts.	\$	Cts.
37.	Trick Nicholas.	DW.	Lot 1		✓								
	Do.	"	" 32		✓					15 00			
										10 00		25 00	
38.	Klingsmith M.	DW.	Lot 6		✓					5 00		5 00	
39.	Painter Thomas.	DW.	Lot 7		✓					5 00			
	Do.	"	" 26		✓					3 00			
	Do.	"	" 27		✓					3 00		11 00	
40.	Puckett W. A.	Orig.	Pt Lot 11		✓					2 00			
	Do.	N. Hawk.	" 3		✓					10 00			
	Do.	DW.	" 8		✓					5 00			
	Do.	DW.	" 25		✓					3 00		20 00	
41.	Harold N. G.	DW.	Lot 9		✓					4 00			
	Do.	"	" 24		✓					2 00		6 00	
42.	Wilkinson Claud.	DW.	Lot 10		✓					4 00		4 00	
43.	Moffitt Rhoda.	DW.	Lot 11		✓					3 00			
	Do.	"	" 12		✓					3 00			
	Do.	"	" 21		✓					1 00			
	Do.	"	" 22		✓					1 00		8 00	
44.	Chappell Mary	DW.	Lot 14										
45.	Jeffries Lyma.	Orig.	Pt Lot 11		✓					4 00		4 00	
	Do.	DW.	" 13										
46.	Kinger David.	N. Hawk	Pt Lot 2		✓					40 00		40 00	
47.	Roberts Henry.	Orig.	Pt Lot 11		✓					1 00			
	Do.	N. Hawk	" 6		✓					5 00		6 00	
48.	Stuart David.	N. Hawk.	Lot 1		✓					15 00		15 00	
49.	George R. L.	N. P.	Lot 29		✓					5 00			
	Do.	"	" 15		✓					2 00		7 00	

No.	NAMES.	DESCRIPTION OF LANDS.	Section.	Township.	Range.	Acres Assessed.		Acres Benefited.		Am't of Assess't.		TOTALS.	
						Acres.	Hths.	Acres.	Hths.	\$	Cts.	\$	Cts.
50.	Bristow Fred.	N. Hawk	Lot 2	✓						15 00		15 00	
51.	Bristow Mollie.	N. Hawk	Lot 4	✓						5 00		5 00	
52.	Masonic Bld Co.	Orig. Pambly	Lot 11	✓						3 00		3 00	
53.	King Anna.	Orig.	Lot 3	✓						5 00		5 00	
54.	Wilburne Jesse.	Orig. S. Hawk.	Lot 13	✓						5 00		15 00	
55.	George Ida E.	Orig.	Lot 14	✓						10 00			
	Do.	S. Hawk.	" 11	✓						15 00			
	Do.	"	10	✓						10 00			
	Do.	"	13	✓						2 00		55 00	
56.	Roberts Henry Est.	N. Hawk	Lot 5	✓						5 00			
	Do.	N	NE 1/4 25 18 3	15/16 ✓						70.00			
		Begin NW corner lot 8											
		NE 1/4 add, N 1/2 rds, S 31											
		rds 6", E 10 rds, N 3 1/2 rds											
		6" to begin.											
		Begin NW corner lot 12											
		NE 1/4 add, N 3 1/2 rds 6", E 10											
		rds, S 3 1/2 rds 6", W 1/4 rds											
		to begin.								105 00		180 00	
57.	Roberts Thomas.	NE 1/4 add	Lot 7	✓						5 00		5 00	
58.	Venable Jesse E.	NE 1/4	NE 25 18 3	50 ✓						5 00		5 00	
		Begin 79 rds 8 1/2' N of SE corner											
		of NE 1/4, N 4 rds, W 22 rds 10', S 4 rds E 22 rds 10' to begin											
59.	Thomas J. A.	NE 1/4	NE 25 18 3	13 ✓						2 00		2 00	
		Begin 88 rds 2' N of SE											
		corner NE 1/4, N 4 rds,											
		W 2 rds 10', S 4 rds,											
		E 12 rds 10' to begin.											

No.	NAMES.	DESCRIPTION OF LANDS.	Section.	Township.	Range.	Acres Assessed.		Acres Benefited.		Am't of Assess't.		TOTALS.	
						Acres.	10ths.	Acres.	10ths.	\$	Cts.	\$	Cts.
60.	Thomas Kirk.	Pl. N.E. N.E. 25 18 3 Begin 8 8rds 2' N, and 12rds 10' W of SE corner N.E. 1/4, N 4rds, W 10rds, S 4rds, E 10rds to begin.				✓				3	00	3	00
61.	Johnson Carrie	Pl. N.E. N.E. 25 18 3 Begin 8 4rds 2' N and 12 rds 10' W of SE corner of N.E. 1/4, N 4rds, W 10rds, S 4rds, E 10rds to begin.				✓				2	00	2	00
62.	Bond Calvin.	Pl. N.E. N.E. 25 18 3 Begin 9 2rds 2' N of SE corner N.E. 1/4, N 3rds 10 1/2' W 2rds 10', S 3rds 10 1/2', E 2rds 10' to begin.				✓				5	00	5	00
63.	Day Mahlow.	Pl. N.E. N.E. 25 18 3 Begin 8 3rds 7' N of SW cor E 1/2 N.E. 1/4, E 3rds to west line of L. N. & C. RR along said line to North line of said 1/4 Sec, W to NW cor of said E 1/2, S to begin.				✓				15	00		
		Pl. N.E. N.E. 25 18 3 Begin 25rds, 8 1/2' W, 18 rds 8'-10" E. NE corner of Sec 25, W 22rds, 2', S 14 rds 7'-18" E 2rds 2', N 14rds 7'-8" to begin.				✓				15	00	30	00
64.	Crockett W.A.	S. Hawk Lot 3, see Jesse Wilburne								10	00	10	00
65.	O'Donnell Kate.	S. Hawk Lot 15 Pl. N.E. S.E. 25 18 3 Begin NW corner lot 15, N 10rds, E 10rds, S 10rds, W 10rds to begin.				✓				10	00	10	00

No.	NAMES.	DESCRIPTION OF LANDS.	Section.	Township.	Range.	Acres Assessed.		Acres Benefited.		Am't of Assess't.		TOTALS.		
						Acres.	Hdths.	Acres.	Hdths.	\$	Cts.	\$	Cts.	
66.	Peel William	S. Hawk.	Lot 7	✓						5 00		5 00	10	
67.	Brown & Nutt	Pt E. Hawk	Lot 4	✓						20 00		20 00	38	
68.	Haines Levi A.	Mend.	Lot 1	✓						5 00		5 00	10	
69.	Follett R. J & Co.	Mend	Lot 13	✓						7 50		7 50	21	
	Do.	"	" 14	✓						7 50		15 00	21	
70.	Binford E. G.	S. Hawk.	Lot 12	✓						20 00		20 00		
71.	Good Albert E.	F. Hawk.	Lot 1	✓						2 50		2 50	10	
	Do.	"	" 2	✓						2 50		5 00		
72.	Farlow Lydia.	F. H.	Lot 6.	✓						2 60		2 60	5	
73.	Lrego Allie.	Mend.	Lot 4											
	Do.													
74.	Friends Church.	Pt NE.			25183					30 00		30 00	68	
		Begin 5 rds 13 1/2' N of NE corner Lot 8 in N. Hawk add, N 8 rds 10', W 20 rds 10', S 8 rds 10', E 20 rds 10' to begin.												
75.	Jeffries Alex.	Pt NE 1/4			25183	✓				5 00		5 00		
		Begin 7 1/2 rds 8 1/2' N of SE corner NE 1/4, N 4 rds, W. 22 rds 10', S 4 rds, E 22 rds 10' to begin.												
		Pt NE 1/4			25183	✓				15 00		20 00	34	
		Begin 7 1/2 rds 8 1/2' N and 24 rds 16' W, N 8 rds, W 21 rds to east line of Monow R. R. thence, S along right of way 8 rds, E 21 rds to begin.												

No.	NAMES.	DESCRIPTION OF LANDS.	Section	Township	Range	Acres Assessed.		Acres Benefited.		Am't of Assess't.		TOTALS.	
						Acres.	1/4ths.	Acres.	1/4ths.	\$	Cts.	\$	Cts.
76.	Coyle M. O.	PT E 1/2 Begin 4 rods N of NE corner Lot 15 in S. Hawk add N. 4 rods 10', W. 10 rods, S 4 rods 10' E 10 rods to begin.	NE. 25	18	3	✓				10	00	10	10
77.	M. E. Church Trustees & O. B.		Lot 7							4	00		
	"		" 8							4	00	8	00
78.	West Jane.	O. B.	Lot 1			✓				4	00	4	00
79.	King Sarah J.	PT SW. Begin 10 rods E of SE corner Lot 28 in W. Padd N 4 rods, E. 8 rods, S 4 rods, W. 10 rods to begin.	SW. 30	18	4	✓				4	00	4	00
80	Souther Product Co.	PT NE Begin 4 rods 1' S, 3 1/4 rods 17 1/2' W of NE corner of said 1/4 Sec, W. 125', S 118', E. 125', N. 118' to begin.	SE. 25	18	3	✓				15	00	39	15 00
81.	Wells Dora.	PT NE Begin 46' W, 10' S of SE corner of lot 19 W. P. add W. 132', S 56', E 132', N 56' to begin.	SE 25	18	3	✓				5	00	10	5 00
82	Patty L. J.	Orig 65' off East end J. A. P. " " PT SW. Begin 33 rods 12' E of SW corner of said 1/4 Sec, N 18 rods 15 1/2', E 10 rods 9 1/2', S 18 rods 15 1/2' W 10 rods 9 1/2' to begin	Lot 5			✓				3	00		
			Lot 2			✓				4	00		
			" 3			✓				4	00	50	
			SW. 30	18	4	✓				15	00	26	00

No.	NAMES.	DESCRIPTION OF LANDS.	Section.	Township.	Range.	Acres Assessed.		Acres Benefited.		Am't of Assess't.		TOTALS.	
						Acres.	Hdths.	Acres.	Hdths.	\$	Cts.	\$	Cts.
83.	Brokaw Elmer.	PA SW NW. 30 184 Begin 10 rds E. of NE corner of lot 1 in Orig town S 8 rds, E 5 rds, N 8 rds W. 5 rds to begin. Milk. Lot 2										12 00	12 00
84.	Brokaw Angeline.	PA SW. NW. 30 184 Begin 22 rds 6' E. of SW corner of said 1/4 Sec, N 8 rds E 5 rds, S 8 rds, W. 5 rds to begin.										8 00	8 00
85.	Barry Mary Est.	Milk Lot 3 " " 4 " " 29 " " 30 " " 31 PA SE. NW. 30 184 6										10 00 5 00 3 00 3 00 5 00 24 00	50 00
86.	Wilkinson David	Milk Lot 23 PA NW 1/2 NW. 30 184 10 Begin NE corner, NW 1/2 NW corner of NW 1/4 N 100 rds, W. 55 rds, N 100 rds, E 55 rds to begin, except that tract in NW corner 16 rds E, by 20 rds N & S.										1 00 20 00	21 00
48 87.	Brown Marinda.	PA NE. NE 25 18 3 Begin 8 rds 10' N of NE corner of lot 1 in the bank add N 4 rds, W 20 rds 10', S 4 rds										5 00	5 00

No.	NAMES.	DESCRIPTION OF LANDS.	Section.	Township.	Range.	Acres Assessed.		Acres Benefited.		Am't of Assess't.		TOTALS.		
						Acres.	Hkths.	Acres.	Hkths.	\$	Cts.	\$	Cts.	
88 ⁸⁹	Sanders Emma.	PT NE ₄ Begin 8 ¹ / ₄ rds 2' N of SE corner of NE ₄ 1 ⁴ / ₄ rds, W 1 ² / ₄ rds 10', S 1 ⁴ / ₄ rds, E 1 ² / ₄ rds 10' to begin.	NE	25	18	3	✓			2	00	2	00	
87 ⁸⁷	Morrow J. W.	PT SE ₄ Begin 4 ¹ / ₄ rds 14' N of SE corner of said 1 ⁴ / ₄ Sec N 1 ⁸ / ₄ rds 7', W 5 ¹ / ₄ rds, S. 1 ⁸ / ₄ rds 7', E 5 ¹ / ₄ rds to begin also PT SE ₄ Begin 3 ¹ / ₄ rds N of SE corner of said 1 ⁴ / ₄ Sec N 2 ² / ₄ rds, W. 16 ³ / ₄ rds, S 2 ² / ₄ rds, E 16 ³ / ₄ rds to begin.	NE ₄	25	18	3	✓	1	60	3	00	12	50	
90.	Graves Phoebe.	PT NE ₄ Begin 5 ¹ / ₄ rds 14' N of SE corner of said 1 ⁴ / ₄ Sec N 1 ⁸ / ₄ rds 7', W 15 ¹ / ₄ rds 10' S 1 ⁸ / ₄ rds 7' E 15 ¹ / ₄ rds 10' to begin.	NE ₄	25	18	3	✓			10	00	10	00	
91.	Brown Elizabeth	J. E. Carey " "	Lot	2	7	✓				10	00	20	00	
92.	Perisha Joshua.	S. Hawk " " " " N. Hawk PT NE ₄ Begin 6 ⁹ / ₄ rds 4 ¹ / ₂ ' N of SE corner of said 1 ⁴ / ₄ Sec, W 10 ¹ / ₄ rds, N 1 ⁸ / ₄ rds 7', E 10 ¹ / ₄ rds S 1 ⁸ / ₄ rds 7' to begin. PT N ₂ Begin SE corner of said tract N 20 ¹ / ₄ rds 4', W 15 ¹ / ₄ rds 135 167' S 20 ¹ / ₄ rds 4', E 15 ¹ / ₄ rds 135 167' rds to begin.	S. Hawk	Lot	6	9	14	8	25	18	3	5	10	50

Note
 19¹/₄ lot - 400
 16¹/₄ lot - 600
 400
 600

No.	NAMES.	DESCRIPTION OF LANDS.	Section.	Township.	Range.	Acres Assessed.		Acres Benefitted.		Amt of Assessmt.		TOTALS.	
						Acres.	Hdths.	Acres.	Hdths.	\$	Cts.	\$	Cts.
93.	Brown Lee S.	Pt NE. SE 25 183 Begin 1/8 rd 7' Sand 4/8 rd E of NW corner of said tract S 1/4 rd 15', E 8 rd, N 1/4 rd 15', W 8 rd to begin. S Bank (20 ft.) Pt Lot 2.	25		183								
										10 00			
													38
										10 00			20 00
94.	Carey Linnie.	J. E. Carey Lot 3											19
										10 00			10 00
95.	Cook B. N.	Mond. Lot 7											
		" " 8											
		Pt NE SE 25 183 50											38
		Begin 7/8 rd 13' E of NW corner E 1/2 of SE 1/4 thence S 1/2 rd 13 1/2', E 4 rd, N 1/2 rd 13 1/2', W 4 rd to begin.											
										5 00			
										5 00			
										10 00			20 00
96	Stone Willie	Pt NE 1/4 25 183 Begin 3/2 rd 14' N of NE corner of Lot 15 in S Bank add, N 1/8 rd 7' W 1/2 rd to Monon R R, S 1/8 rd 7', E 1/2 rd to begin.											38
										20 00			20 00
97.	Brown John E.	S Bank Pt Lot 5											19
		" " 4											
										5 00			
										5 00			10 00
98.	Kinzer J. L.	Pt E 1/2 NW 1/4 25 183 1 25 Begin 1/2 rd 10' N of NE corner of Lot 15 in S Bank N 1/8 rd 7', E 2 1/2 rd 7', N 3 rd, W to E line of R R. S. along R R to a point W of begin thence E to begin.											31
										20 00			20 00

No.	NAMES.	DESCRIPTION OF LANDS.	Section.	Township.	Range.	Acres Assessed.		Acres Devalued.		Am't of Assess't.		TOTALS.		
						Aeres.	Hdths.	Aeres.	Hdths.	\$	Cts.	\$	Cts.	
99.	Newby Martin K.	PT NE 1/4 Begin 8 1/2 rds, 2 1/2 N, 25 rds 6' N, of SE corner of NW 1/4 W. 15 1/2 rds, S 4 rds, E 15 1/2 rds, N 4 rds to begin.	25	18	3	✓					5	00	5	00
100.	Clay & Delaware Tp. Public School Grounds Garmel.	PT NW 1/2 Begin 6 1/2 rds N of SW 1/4 of said 1/4 Sec, E. 25 rds 2 1/2 ft, N 24 3/4 rds, W 25 rds 2 1/2', S. 24 3/4 rds to begin.	30	18	4	✓					32	00	32	00
101.	Williamson Eliza	PT NW 1/2 Begin 19 1/2 rds N of NE cor of said NW 1/2, S 32 rds, W 15 rds, N 32 rds, E 15 rds to begin.	30	18	4	3 ✓					15	00	15	00
102.	Phelps Rosanna & Emma Phelps Rosanna	NW 1/2 E 1/2 Begin SE corner of NW 1/2 NW 1/4, N 16 rds 10', W 18 rds 6', S 16 rds 10', E 18 rds 6' to begin. PT SW. Begin NE corner of said tract W 19 rds 5 1/2', S 32 rds E 19 rds 5 1/2', N 32 rds to begin.	30	18	4	40	OK				80	00	10	00
			30	18	4	190					10	00		
			30	18	4	380					14	00	104	00
103	Jefries John J.	PT E 1/2 Begin NW cor E 1/2, E 7 rds 13', S 18 rds 7', W. 7 rds 13' N 18 rds 7' to begin. S Hawk " " PT NE. Public Scale & Stock yrd.	25	18	3	✓					10	00		
					4						5	00		
					5						10	00		
			25	18	3	✓					2	00		

Continued
over

No.	NAMES.	DESCRIPTION OF LANDS.	Section.	Township.	Range.	Acres Assessed.		Acres Bonded.		Am't of Assess't.		TOTALS.		
						Acres.	Hdths.	Acres.	Hdths.	\$	Cts.	\$	Cts.	
103	Jeffries John J.	Cont. Pt SE. Begin 17 rods W of NE corner of said 1/4 Sec, run south to NW corner Lot 15 W & P add, E 1/2', S 58', E 22' S 23', W 22', S to S line of said lot, W 2 1/2' to SW corner of said lot. S to a point 14 rods 27 links S of the point of begin, W 74 rods, N to a point 100' S of the N line of said 1/4 Sec, E 46', N 100', E 30 1/2' to begin.	25	18	3	✓					35	00	129	62 00
104	Day Albert & wife.	Pt NE 1/4 Begin 80 rods E & 50 rods S of NW corner of NE 1/4 of said Sec, E 40 rods to R.R. S 70 rods along RR W 40 rods, N 70 rods, to begin. S Bank Lot 8.	25	18	3	17	✓			10	00	10	00	
										20	00	20	00	
										20	00	20	00	
105	Phelps Emma.	Pt W 1/2 Begin 32 rods S, NE corner of said W 1/2, S 50 rods, W 45 rods, N 50 rods, E 45 rods to begin.	SW 1/4	30	18	4	✓	450	0	29	00			
		J. & P.	Lot 9			✓				3	00			
		"	"	10		✓				3	00	13		
		"	"	11		✓				3	00	38	00	
106	Newby Gideon.	Pt W 1/2 Begin 47 1/3 rods, N of SW corner of SW 1/4, Sec, E 23 rods, N 21 rods, W 23 rods, S 21 rods to begin.	SW 1/4	30	18	4	3.03	✓		10	00	19	10 00	

No.	NAMES.	DESCRIPTION OF LANDS.	Section.	Township.	Range.	Acres Assoc'd.		Acres Benefited.		Am't of Assoc't.		TOTALS.	
						Acres.	Hths.	Acres.	Hths.	\$	Cts.	\$	Cts.
107.	Borneman Elizabeth.	Pt NE 1/4 Begin 10 rods 12 1/2' N and 12 rods 10' W of SE corner of said 1/4 Sec, N 4 rods, W 10 rods, S 4 rods, E 10 rods to begin.	25	18	3	25				1 00		1 00	
108	Dixon Orville J	Pt E 1/2 Begin 79 rods 8 1/2' N and 24 rods 16' W of SE corner of said 1/4 Sec. N 4 rods, W 10 rods, S 4 rods, E 10 rods to begin.	NE 1/4	25	18	3	✓			5 00		5 00	10
109.	Symons Nathan M.	Pt NW 1/4 Begin 27 rods 10' W of SE corner of N 1/2 of said 1/4 Sec N 18 rods, W 5 rods 7'-4" S 18 rods, E 5 rods 7'-4" to begin. Begin at NW corner of the above described tract run N 8 rods 4'-3" S 16 rods 15', E 8 rods 4'-3" N 16 rods 15' to begin.		30	18	4	✓			8 00			
110	Kinger W. A.	Pt NW. Begin 23 rods 2'-8" W of SE corner of N 1/2 of said 1/4 Sec. N 18 rods, W 4 rods 7'-4" S 18 rods E 4 rods 7'-4" to begin. Orig. Lot 12		30	18	4	✓			8 00			
111	Gaines Alma.	Pt NW 1/4 Begin 18 rods 11'-10" west of SE corner of N 1/2 of said 1/4 Sec, N 18 rods, W 4 rods 7'-4", S 18 rods E 4 rods 7'-4" to begin.		30	18	4	✓			8 00		8 00	15

No.	NAMES.	DESCRIPTION OF LANDS.	Section.	Township.	Range.	Acres Assessed.		Acres Benefited.		Am't of Asses't.		TOTALS.	
						Acres.	Hdths.	Acres.	Hdths.	\$	Cts.	\$	Cts.
112.	Hunt Chas L.	PT NE 1/4 SE. 25183 Begin 21 rds 8' west of NE corner of said 1/4 Sec, S 100' E 46' N 100' W 46' to begin.	25	18	3	✓				40	00	7 1/2	40 00
113.	Beeson Isaac N.	PT SE. 25183 Begin 57 rds N of SE corner of said 1/4 Sec, N 22 rds, W 24 rds, S 44 rds, E 7 1/2 rds, N 22 rds, E 16 3/4, to begin.	25	18	3	4	33						34 00
		PT SE. 25183 Begin 36 rds N, 24 rds W of SE corner of said 1/4 Sec W 19 rds to RR, N along RR 47 rds 20 1/2 links, E 19 rds 15 links to Moffitt Ditch, South 1 rds 12 links E 24 rds to East line of Sec, S 2 rds 8 1/2 links W 24 rds, S 44 rds, to begin.	25	18	3	6	1/8						50 00
		PT SE. 25183 Begin 38 rds N of the SE corner of N 1/2, N 12', W 24 rds, S 12', E 24 rds to begin.	25	18	3								
		W & P. Lot 15											5 00
		PT N. SE 25183 Begin 13 rds 14' N of SE corner of said N 1/2, N 4 rds 3', W 20 rds 14' to an open ditch, W on a line parallel with said ditch, to a point 13 rds 14' N of south line of said N 1/2 of said 1/4 E 21 rds to begin.	25	18	3								18 00
												200	107 00

25183 SE 25183 A
 OK

25183 SE 25183 A
 5 1/8
 OK

No.	NAMES.	DESCRIPTION OF LANDS.	Section.	Township.	Range.	Acres Assessed.		Acres Benefited.		Am't of Assess't.		TOTALS.	
						Acres.	Hdths.	Acres.	Hdths.	\$	Cts.	\$	Cts.
116	Rayle A. C.	Pt NE. Sec. 25 18 3 Begin 18 rds 1' N of SE corner of said tract, N brds 6'-6", W 20 rds 10' S. brds 6'-6", E 20 rds 10" to begin.											
		Pt SE 1/4 Begin 32 rds 7'-1" S 24 rds 1 1/2", N. of NE corner of said 1/4 sec, S 12 rds 7', W 10 rds, N 12 rds 7', E 10 rds to begin.			25 18 3							15 00	38 00
117	Hawkin Fred W.	Pt NE. Sec. 25 18 3 Begin 24 rds 7 1/2' N of SE corner of said tract N 4 rds, W 20 rds 10' S 4 rds, E 20 rds 10' to begin.										15 00	15 00
114	Myers Allen	Pt NE. Sec. 25 18 3 Begin at the center of the Moffitt ditch at a point 45 rds 10 links S of N line of said 1/4 sec, W 21 rds 10 1/2 links to Monon R.R. south along R.R. 25 rds, E 2 rds, S 5 rds 12 1/2 links, E 15 rds 12 links to Moffitt Ditch, north of the center Ditch to begin.											
		Orig Pt Lot 5 } " " 6 }										5 00	
		Begin 28 rds 7 1/2' N of SE corner of said NE - N 7 1/2', W 20 rds 10' to open ditch S with line of said ditch to a point 28 rds 7 1/2' N of S line of said. N 1/2 E 20 rds 10' to begin.			25 18 3							17 50	54 50

No.	NAMES.	DESCRIPTION OF LANDS.	Section	Township	Range	Acres Assessed.		Acres Benefited.		Am't of Assess't.		TOTALS.	
						Acres.	Hdths.	Acres.	Hdths.	\$	Cts.	\$	Cts.
115 117	Myers Chas.	PT NE 1/4 SE 1/4	25	18	3	✓				15	00		
		Begin 33 rds 2 1/2' N of SE corner of N 1/2 of SE 1/4 N 4 rds, W 20 rds to open Ditch & with line of Ditch to a point 33 rds 2 1/2' N of the line of said N 1/2 E 20 rds 5' to begin. S. bank											
		PT Lot 1				✓						58	
		" " 2				✓				15	00	30	00
118	Cross J. A.	PT SE 1/4	25	18	3	✓				12	50	24	12 50
		Begin 41 rds 4' 10" S of NE corner of said 1/4 Sec N 8'-3" W 12 rds N 56' W 5 rds, S 94' 3" E 17 rds, N 30' to begin.											
119.	Stanley Arthur G.	PT NE. SE.	25	18	3	✓						88	20 00
		Begin 37 rds 7' S and 17 rds W on NE corner of said 1/4 Sec, W 77', S 42' E 11', N 46', E 66', N 96' to begin.											
120	Small Edgar E.	Orig			11.	✓				2	00	28	
		PT NW	30	18	4	✓				10	00	28	12 00
		Begin 10 rds E of SW corner of Lot 4 Orig town E. 10 rds, N 8 rds, W. 10 rds, S 8 rds to begin.											
121.	Jeffries Wallie & J. J.	PT SE 1/4	30	18	4					6	00	12	6 00
		Begin 9 rds 12'-2" E, of SE corner of Lot 28 in W & P add, E 9 rds 12'-7", N 8 rds 7'-3", W 9 rds 12'-7", S 8 rds 7'-3" to begin.											

No.	NAMES.	DESCRIPTION OF LANDS.	Section.	Township.	Range.	Acres Assessed.		Acres Benefitted.		Am't of Assess't.		TOTALS.	
						Acres.	Hdths.	Acres.	Hdths.	\$	Cts.	\$	Cts.
122	Rayle M. V.	Pt NE. Begin 33 rds 5 1/2' S 16 rds, E of NW corner of said tract, E 4 rds N 12 rds, W 4 rds, S 12 rds to begin.	SE 1/4	15	183	✓				5	00	5	00
123	Hornbaker Joseph.	D.W.K. Pt SW.	Lot 14 SW.		30	184				4	00	4	00
													8
													4
124	Apple Henry.	Pt E 1/2 Begin 21 rds 9 links S and 20 rds E of NW corner of said E 1/2 of said 1/4 Sec. S 12 rds, E 9 rds 22 links, N 12 rds, W 9 rds 22 links to begin.	SE 1/4	25	183	✓				10	00	10	00
125	Pym Francis.	D.W.K. " Pt SW 1/4 Begin 31 2/3 rds, N of SE corner of W 1/2 of SE 1/4 of said 1/4 Sec. W 41 rds 10'-10", N 35 rds 9'-6" E 41 rds 10'-10", S 35 rds 9'-6" to begin also Begin 67 rds 4' N of SE corner of W 1/2 of SW 1/4 of said tract W 41 rds 10'-10", N 66 1/2', E 41 rds 10'-10" S 66 1/2' to begin.	Lot 7 " 8 30		184	10	✓			2	00	2	00
										2	00	2	00
										20	00	24	00
126	Kemp John Johnson Jesse B	Pt E 1/2 Begin 33 rds 5 1/2' S of NW corner said tract, E 4 rds, N 196', W 4 rds, S 196' to begin.	SE	25	183	✓				5	00		
										60	00	60	00
										60	00	125	00

No.	NAMES.	DESCRIPTION OF LANDS.	Section	Township	Range	Acres Assessed.		Acres Benefited.		Am't of Assess't.		TOTALS.	
						Acres.	1/16ths.	Acres.	1/16ths.	\$	Cts.	\$	Cts.
127.	Johnson Jonathan	E 1/2 N 1/2 Pt E 1/2 Begin at a point 40 rods S of the NW. corner of said tract, 40 rods S, 80 rods W, 40 rods N, 80 rods to begin. Pt SE. Pt N 1/2 W 1/2	SE 1/4	25	18	3	40			80.00			
			SE 1/4	25	18	3	13			26.00			
			SW.	25	18	3	7			14.00			
			SE 1/4	25	18	3	35			70.00	190.00		
128	Moffitt J. W.	20 acres off S end E 1/2 of SE 1/4 25-18-3. 14 acres off S. end of N 1/2 of SW 1/4 - 30-18-4. Pt NE. 20 NW.					20			50.00			
							7			14.00			
			NE	36	18	3	17			34.00			
			Lot	9						3.00	195	101.00	
130	Moffitt Mary.	Pt N 1/2 Begin NW. corner S 70 rods E 160 rods, N 30 rods, W 70 rods N 40 rods, W 90 rods to begin.	NE 1/4	36	18	3	26			52.00	100	52.00	
131.	Smith Lillie	Pt NE. Begin S line of Water St 3 rods 10' W, of right of way of S. U. T. Co. N. 3 rods 10', S 11 rods 14 1/2', E 3 rods 10', N 11 rods 14 1/2' to begin.	SE.	25	18	3	22			8.00	15	8.00	
132	Smith Mary & Inez R.	Pt NE. Begin on W line of S. U. T. Co. on south line of Water St W 3 rods 10' S 11 rods 14 1/2', E 3 rods 10' N 11 rods 14 1/2' to begin.	SE	25	18	3				10.00	19	10.00	

No.	NAMES.	DESCRIPTION OF LANDS.	Section.	Township.	Range.	Acres Assessed.		Acres Benefited.		Am't of Assess't.		TOTALS.	
						Acres.	1/4ths.	Acres.	1/4ths.	\$	Cts.	\$	Cts.
133.	Chicago, Ind. pl ⁶ & Louisville R R Co.,	Right of way through	25	18	3	✓						116	60.00
134	Ind Union Tract Co.,	Right of way through T. E. Cary, Lot. 1 " " " " " 8	25	18	3	✓						288	150.00
135	Corporation of Carmel	Maine St N & S. " " " " E & W, North St, Ingar " Gray " Hummer " Willow " Collage Av. Water St, West " Poplar " Walnut " Willard " Park " Six streets, not mentioned on plat, also alleys within the boundaries of the afore said Streets,				✓						820	250.00
136	Hamilton County.	Gravel Road E & W, through ——— E. & W. through center N & S. between	30	18	4	✓							5.00
			25	18	3	✓							5.00
			25	18	3	✓							5.00
137	Harold Elmer.	SW. Lot 5				✓							5.00
		" " Lot 28				✓							3.00
138.	Green Rachel	SE. NE 25	25	18	3	✓	1	25	✓			38	20.00
139.	White Isabelle,	N & P. Lot 30				✓							5.00

No.	NAMES.	DESCRIPTION OF LANDS.	Section.	Township.	Range.	Acres Assoc'd.		Acres Benefited.		Am't of Assoc't.		TOTALS.	
						Acres.	Fdths.	Acres.	Fdths.	\$	Cts.	\$	Cts.
140.	Kinger D. W.	D. W. K.	Lot 1							3	00		
	"	"	2							3	00		
	"	"	3							3	00		
	"	"	4							3	00		
	"	"	5							3	00		
	"	"	6							3	00	35	18.00
141.	Kinger W. A.	D. W. K.	Lot 10							3	00		
	"	"	11							3	00		
	"	"	12							4	00	21	
	"	"	13							4	00		14.00
142	Carmel Mutual Tel Co. Orig		PT Lot 10							1	00		1.00
143.	Parker Henry.	S. Carey.	Lot 36							5	00	10	5.00
144.	Follett R. J.	J. E. Carey	Lot 5							10	00		
	"	"	6							10	00	31	20.00
146.	Foster by & Ed.	J. E. Carey.	Lot 4							10	00	12	10.00
147.	Kinger William	PT S. E.	NW. 30	18	4	2				4	00		4.00
148	Wickersham William	PT NW. 1/4			30	18	4			6	00	14	6.00
		Begin 38rds 11' S, 22rds 1 1/2' from East of NW corner of said 1/4 Sec, E 9rds 6', S 8rds 9', W 9rds 6', N 8rds 9' to begin.											
149.	Hainer Mahlow & Mary	PT NW. 1/4			00	18	4			8	00	15	8.00
		Begin 38rds 11' S, 12rds 12' E of NW corner of said 1/4 Sec, E 9rds 6', S 8rds 9', W 9rds 6', N 8rds 9' to begin.											

No.	NAMES.	DESCRIPTION OF LANDS.	Section.	Township.	Range.	Acres Assessed.		Acres Benefited.		Am't of Assess't.		TOTALS.	
						Acres.	Udths.	Acres.	Udths.	\$	Cts.	\$	Cts.
150.	Smith George M.	PT NE. SE. 25 18 3 Begin right of way on E side 30' S of SW cor Lot 14 Mend add, S 196', E 142', N 196', W 142 to begin.				✓				20 00		20 00	
¹⁴⁵ 151	Hawkins W. A.	PT NW 1/4 52' wide off E side of the following tract Begin 15 rods E, of NE corner of Lot 1 Orig town, S 16 rods, E 8 rods 4'-3", N 16 rods 15', W 8 rods 4'-3" to begin.			30 18 4	✓				10 00		10 00	¹⁹
151.	Small Lee.	Orig Lot 4. Begin 88 rods 2' N 24 rods 16' W, of the SE corner of NE 1/4 N 4 rods, W 22 rods, S 8 rods E 10 rods, N 4 rods, E 12 rods to begin.				✓				5 00			
152	Syons Henry Co.	PT E. NE. 25 18 3 25				✓				10 00		10 00	¹⁹
153	Nancock Sarah J.	PT NE. SE. 25 18 3 Begin 33 rods 5 1/2' S and 12 rods E of NW corner of said tract, E 4 rods, N 12 rods, W 4 rods, S 12 rods to begin.				✓				5 00		5 00	¹⁰
¹²⁹ 154	Wicker A. A.	Orig Pt Lot 11 Shank " 1				✓				2 00		5 00	7 00

STATE OF INDIANA
HAMILTON COUNTY S.S.

We, the undersigned, drainage commissioners, to whom was referred the above entitled petition for final report, each being duly sworn upon oath, say that we have each personally examined each tract of land and each lot assessed for benefits and injuries in the foregoing report, and that we have examined the whole line and route of the proposed drainage; that the assessments herein before made and reported are correct, just and equitable to all of the parties therein named as interested; that no other lands or lots will be benefited or injured by said proposed drain; that the above and foregoing report is true in substance and in fact as we verily believe.

H. L. Findley

A. L. Barnett

DRAINAGE COMMISSIONERS.

Subscribed and sworn to before me this the 31 day of December 1900.

Chas. J. Wheeler

Clerk of Hamilton Circuit Court.

CLERK HAMILTON CO.

Chas. J. Wheeler

DEC 31 1900

FILED

14296

See Re.

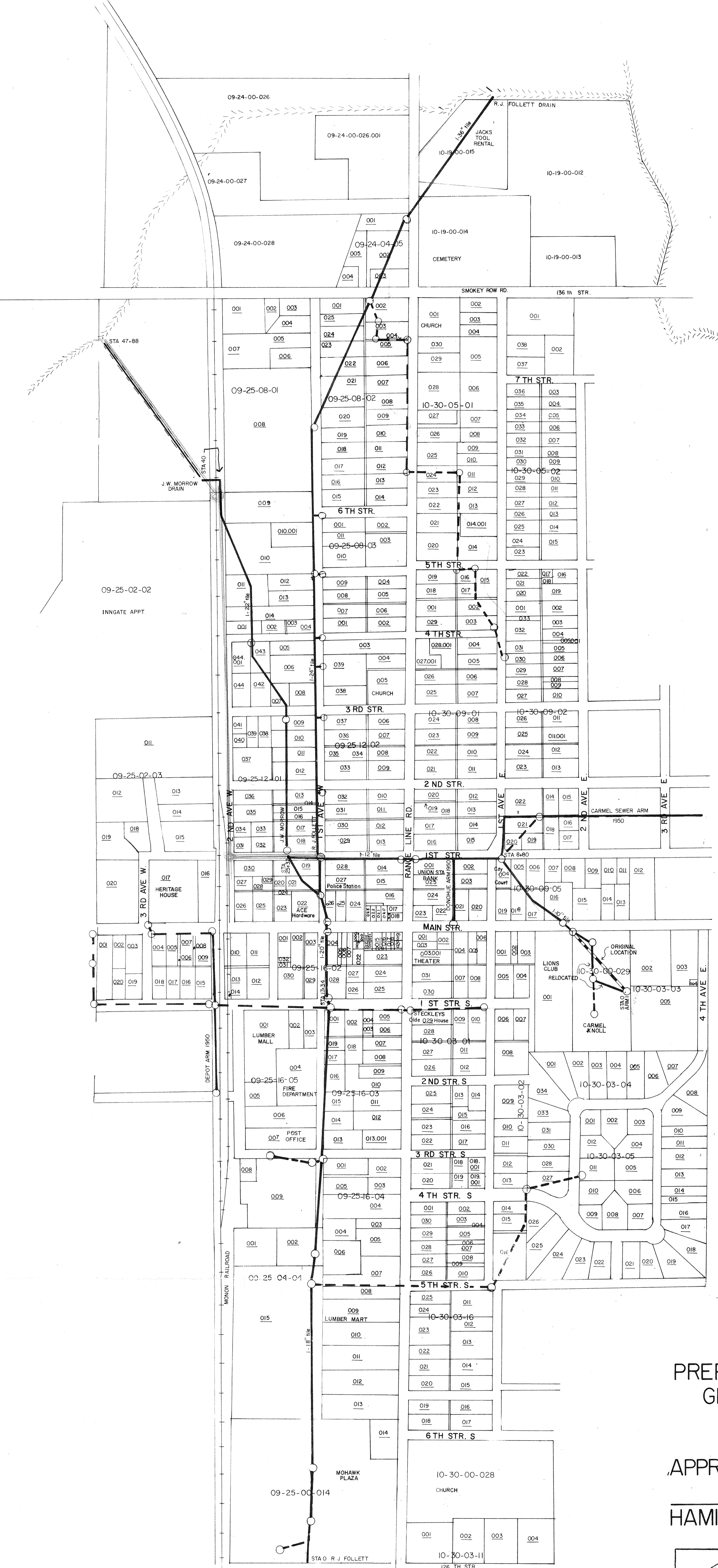
J. M. Morrow
Ditch.

Final Report

FILLED

DEC 31 1906

Chas. J. Wheeler
CLINTON HAMILTON CO.



1906 CONSTRUCTED AS J.W. MORROW DRAIN
 1928 RECONSTRUCTED AS R.J. FOLLETT

INDEX

- PROPERTY LINE
- ROAD
- RAILROAD
- TILE DRAIN
- OPEN DRAIN
- NATURAL DRAIN
- PRIVATE DRAIN
- ALLEY - EASEMENT
- HEADWALL
- CATCHBASIN
- APPROX. DRAIN LOCATION

PREPARED BY
 GREG T. HINSHAW
 9/9/81

APPROVED BY
KENTON C. WARD
 HAMILTON COUNTY SURVEYOR

This information was gathered for input into the Hamilton County Geographical Information System. This document is considered an official record of the GIS.

Entry Date: *7-14-04*

Entered by: *[Signature]*

J.W. MORROW/R. J. FOLLETT DRAIN scale: 1" = 200'

Beginning at a point $35\frac{1}{2}$ rods North and 405 feet West of the SouthEast corner of the South East quarter of Section 25-18-3East. Run thence North 35° East 73feet, Station 0 to Station 0+73. run thence North 3° West 82 feet, station 0+73 to Station 9, run thence North 462feet, Station 9 to Station 13+62, run thence North 5° West 716 feet, Station 13+62 to Station 20+78, run thence North 19° West 114feet, Station 20+78 to Station 21+92, run thence North 50° West 134 feet, Station 21+92 to Station 23+26, run thence North 31° West 111feet, Station 23+26 to Station 24+37, run thence North 611 feet, Station 24+37 to Station 30+48, run thence North 35° 252 feet, Station 30+48 to Station 33, run thence North 300feet, Station 33 to Station 36, run thence North 22° West 300feet, Station 36 to Station 39, run thence North 100 feet, Station 39 to Station 40, run thence West 46 feet, Station 40 to Station 40+46, run thence North 35° West 736feet, Station 40+66 to Station 47+88 and terminating in an Open Ditch 185feet South and 75 feet East of the NorthWest corner of the West half of NorthEast quarter of Section 25-18-3East.

Arm 1:

Beginning at a point 700 feet East and 30 feet South of the Southwest corner of the Northwest Quarter of Section 30 Twp 18 Range 4. Run thence North 45 degrees West 100 feet, run thence North 55 degrees West 172 feet. Run thence North 32 degrees West 298 feet, run thence West 870 feet and terminating at Station 25+33 on the Main Ditch.

Source: Final Report of Drainage Commissioners
Dated: Dec. 31, 1906
J.W. Morrow-ETAL